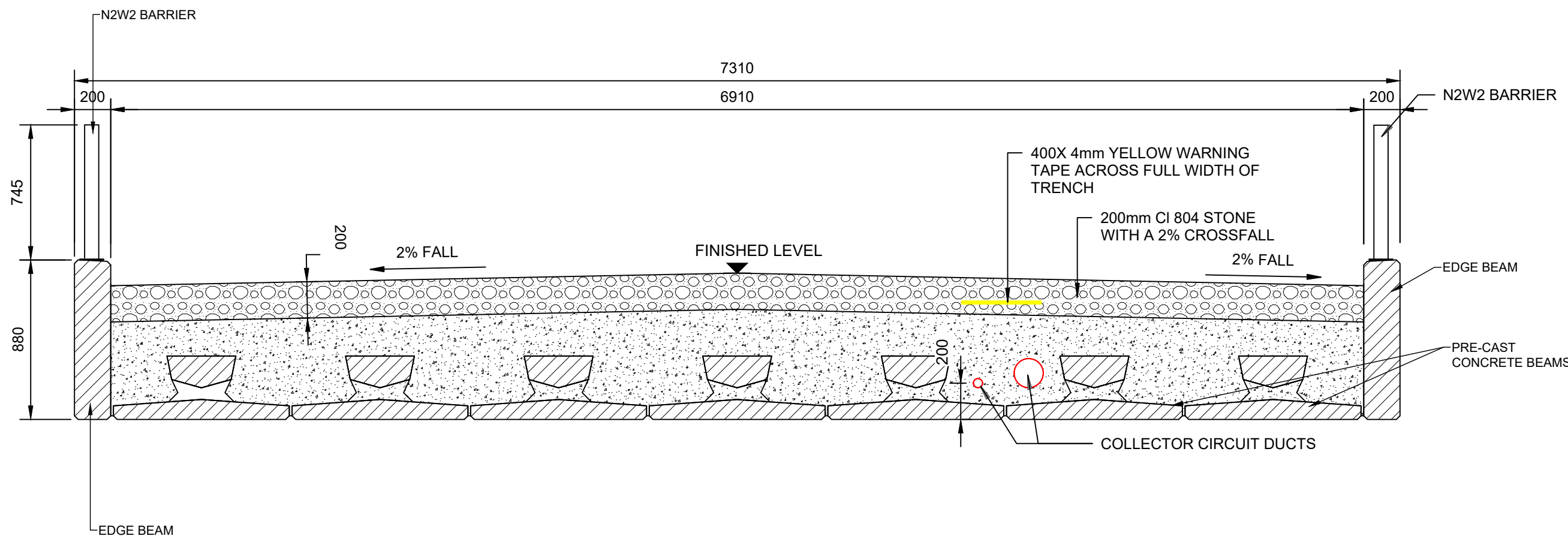
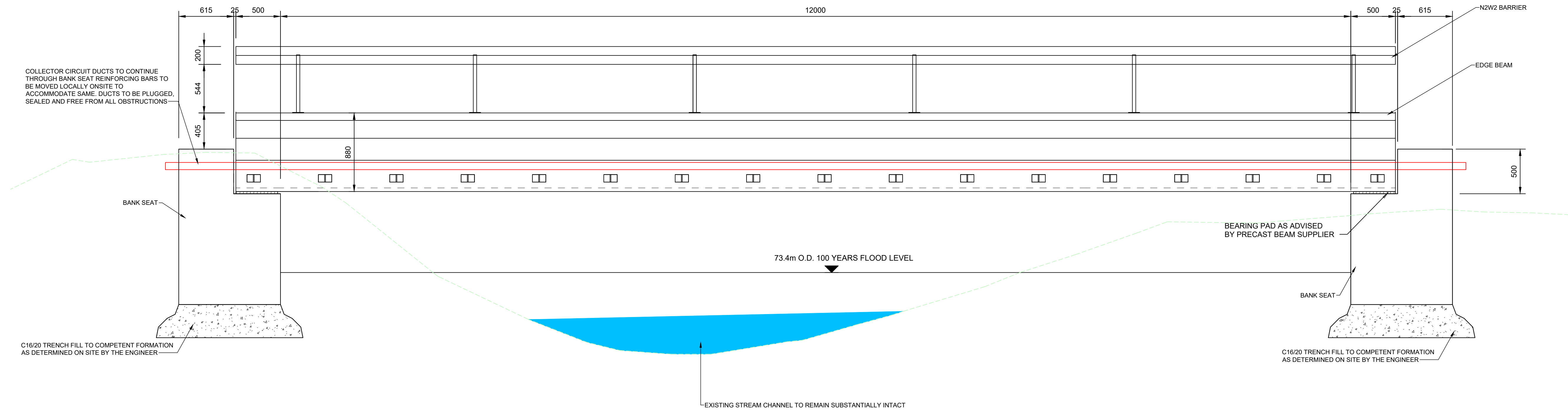


RIVER CROSSING PLAN.
Scale 1 : 50



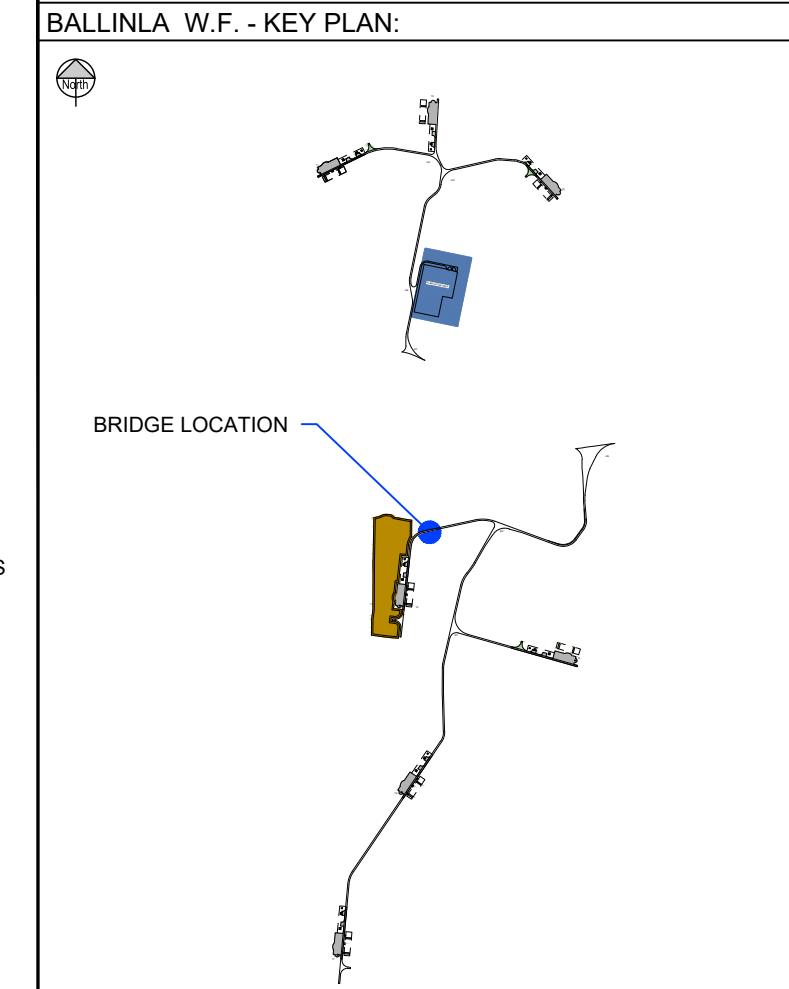
SECTION A
Scale: 1 : 25



SECTION B
Scale: 1 : 25

DO NOT SCALE FROM THIS DRAWING. USE FIGURED DIMENSIONS IN ALL CASES. VERIFY DIMENSIONS ON SITE AND REPORT ANY DISCREPANCIES TO THE DESIGNERS IMMEDIATELY.
THIS DRAWING TO BE READ IN CONJUNCTION WITH THE DESIGNERS SPECIFICATION.
© THIS DRAWING IS COPYRIGHT AND MAY ONLY BE REPRODUCED WITH THE DESIGNERS PERMISSION.

- NOTES:
- ALL DRAWINGS ARE TO BE READ IN CONJUNCTION WITH ALL RELEVANT SPECIFICATIONS, BILLS OF QUANTITIES, ARCHITECTURAL, SERVICES AND ENGINEERING DRAWINGS.
 - ALL LEVELS ARE IN METRES RELATED TO ORDNANCE DATUM MALIN HEAD.
 - ANY DISCREPANCIES BETWEEN THESE DOCUMENTS SHALL BE BROUGHT TO THE ATTENTION OF THE ENGINEER.
 - DRAWINGS ARE NOT TO BE SCALED.
 - ALL DIMENSIONS ARE IN MILLIMETRES, UNLESS NOTED OTHERWISE.



DRAWING REFERENCE:

P01	25/02/25	ISSUED FOR PLANNING	OR	SH
REV	DATE	DESCRIPTION	BY	APP
PROJECT: BALLINLA WIND FARM				
TITLE: CLEAR SPAN BRIDGE - GENERAL ARRANGEMENT				
CLIENT: BALLINLA WIND FARM LIMITED				
DRAWN: OR	CHECKED: SH	APPROVED: SH		
PROJECT NUMBER: 23882	DATE: FEB'2025	SCALE @ A1: AS SHOWN		
STATUS DESCRIPTION: FOR APPROVAL			STATUS: S4	
DRAWING NUMBER: 23882 - MWP - 00 - 00 - DR - C - 5413			REV: P01	